






-  Radius
-  Ownership Lots
-  DC Squares

Subject Property ID:
6170 0058 - 0063

*** DC Office of Tax and Revenue
 Real Property Assessment Division
 GIS Geographic Information Systems

1:1,000
 0 25 50
 Feet

Print Date: 10/22/2017
 For general planning purposes



Board of Zoning Adjustment
District of Columbia
CASE NO. 19665
EXHIBIT NO. 13